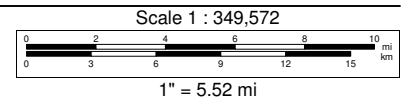
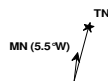


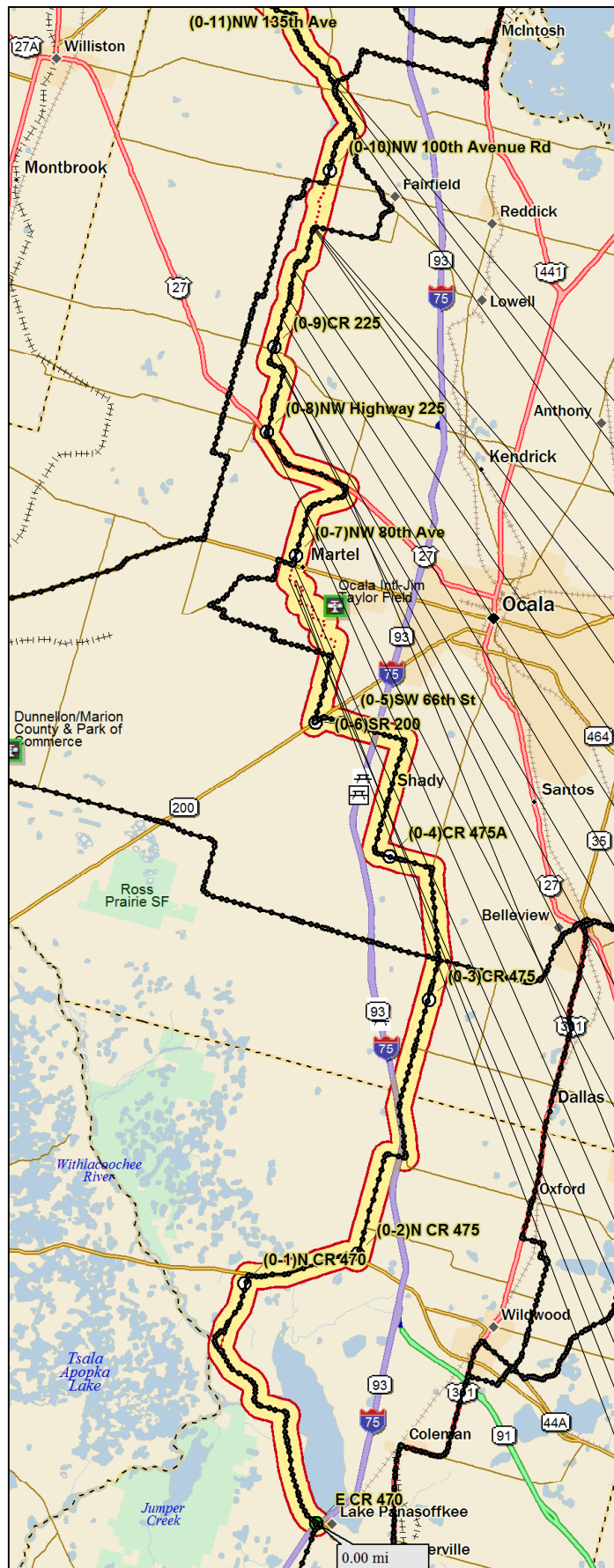
- SW 10th St {Turn left (W (T))}
- SW 75th Ave {Turn right (N (T))}
- SW 17th Pl {Turn left (W (T))}
- SW 70th Ave {Turn right (N (T))}
- SW 24th St {Turn left (WNW (T))}
- SW 60th Ave {Turn right (N (T))}
- SW 59th St {Turn left (W (T))}
- SW 59th Ct {Turn left (N (T))}
- SW 60th Pl {Turn right (E (T))}
- SW 60th Ave {Turn right (N (T))}
- SR 200 (SW College Rd|SW 64th Lane Rd) {Turn left (SW (T))}
- SW 66th St {Turn left (W (T))}
- CR 475A (SW 27th Ave) {Keep right (N (T))}
- <unnamed> {Keep right (NW (T))}
- CR 475 (SW 107th Pl) {Keep right (W (T))}
- CR 475A (SW 107th Pl) {Keep right (W (T))}
- CR 475B (SW 107th Pl) {Turn left (W (T))}
- CR 475 (S Highway 475) {Go straight (N (T))}
- S Highway 475 {Go straight (N (T))}
- CR 475 (S Highway 475) {Keep right (N (T))}
- S CR 475 (S Highway 475) {Keep left (N (T))}
- CR 475 (S Highway 475) {Keep left (N (T))}
- N CR 475 {Turn left (N (T))}
- W SR 44 {Turn right (ENE (T))}
- N CR 470 (C R 470) {Keep right (NNW (T))}
- E CR 470 {Go straight (WNW (T))}
- E CR 470 {Start}

Data use subject to license.

© DeLorme. DeLorme Street Atlas USA® 2011.

www.delorme.com



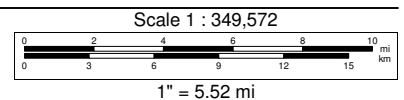
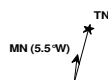


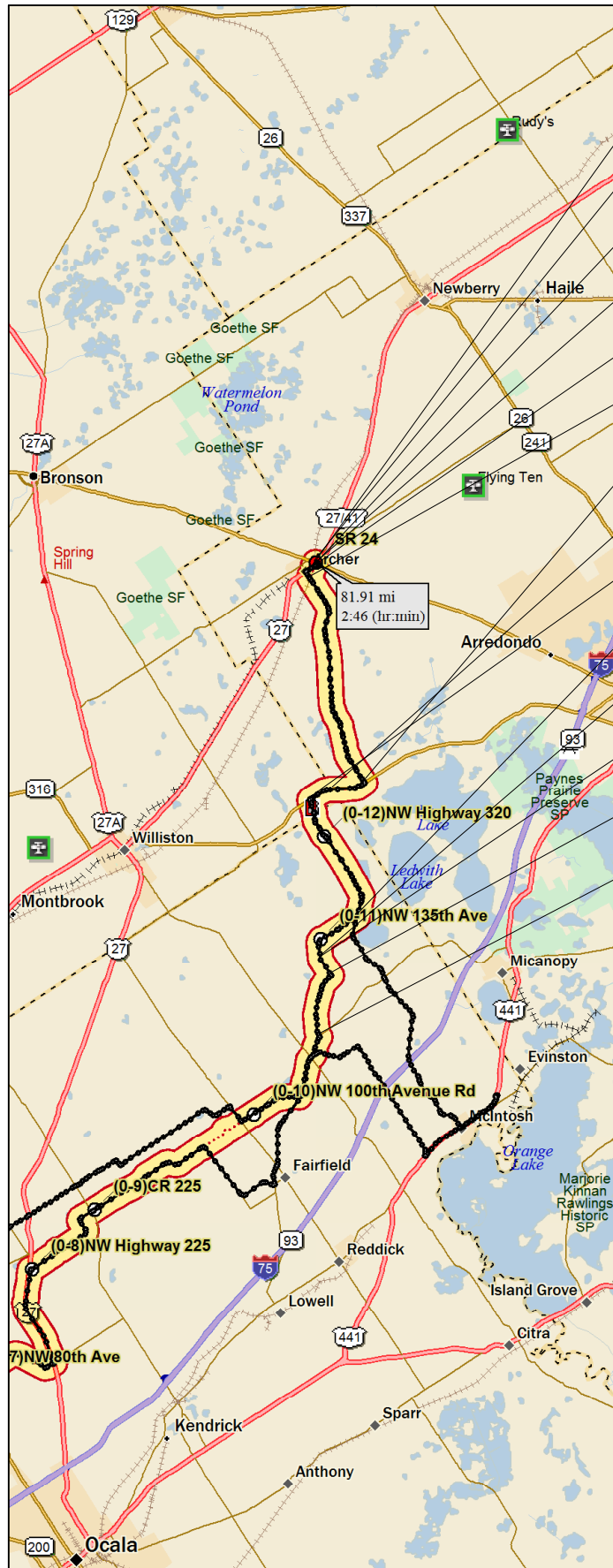
- NW 188th Street Rd {Turn left (NW (T))}
- N CR 329 {Keep left (NW (T))}
- NW CR 329 {Turn left (NW (T))}
- NW 100th Avenue Rd {Keep left (N (T))}
- <unnamed> {Keep left (N (T))}
- NW 100th Avenue Rd {Keep right (NNE (T))}
- NW Highway 225 (NW 100th Avenue Rd) {Go straight (N (T))}
- NW 225 Hwy {Go straight (N (T))}
- NW 100th Avenue Rd {Keep left (N (T))}
- CR 225 (NW 225 Hwy) {Go straight (N (T))}
- NW Highway 225 {Go straight (NNW (T))}
- NW 83rd PI {Go straight (W (T))}
- NW Highway 225 {Turn right (N (T))}
- US 27 (SR 500|Old Blichton Rd) {Turn left (WNW (T))}
- NW 70th Ave {Go straight (NE (T))}
- NW 80th Ave {Go straight (N (T))}
- SW 80th Ave {Turn right (N (T))}
- SW 8th St {Turn left (W (T))}
- SW 77th Ave {Turn right (N (T))}

Data use subject to license.

© DeLorme. DeLorme Street Atlas USA® 2011.

www.delorme.com





- SR 24 {Finish}
- SR 24 (SW Archer Rd) {Turn right (NE (T))}
- Railroad Ln {Turn left (WNW (T))}
- US 27 (US 41|SR 45|University Ave) {Turn right (N (T))}
- SW Archer Ln {Turn left (W (T))}
- Depot St {Keep right (NW (T))}
- SR 346 (CR 346) {Turn left (WNW (T))}
- N SR 121 (Williston Rd) {Keep left (NNE (T))}
- SR 121 {Go straight (N (T))}
- NW Highway 320 {Keep left (W (T))}
- NW 135th Ave {Go straight (NNW (T))}
- <unnamed> {Go straight (WNW (T))}
- NW 198th Street Rd {Turn left (W (T))}
- NW 188th Street Rd {Turn left (NW (T))}

Data use subject to license.

© DeLorme. DeLorme Street Atlas USA® 2011.

www.delorme.com

