

Trip Distance: 127.66 mi

Trip Time: 04:00:01

Start: E CR 470

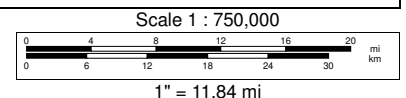
Total Stops: 0

Finish: CR 214

Data use subject to license.

© DeLorme. DeLorme Street Atlas USA® 2011.

www.delorme.com



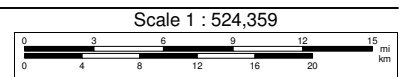


- SR 19 (CR 44|N Bay St) {Turn right (NNE (T))}
- E Laurel Oak Dr {Keep left (W (T))}
- N Grove St {Go straight (NW (T))}
- N Eustis St {Turn left (N (T))}
- Clifford Ave {Go straight (E (T))}
- Ferran Park Dr {Turn right (NNE (T))}
- Sharps Cir {Go straight (N (T))}
- <unnamed> {Keep right (N (T))}
- Sharps Cir {Turn left (N (T))}
- Lakeshore Dr {Go straight (NE (T))}
- Lake Eustis Dr {Turn left (NNE (T))}
- US 19 (US 441|SR 19|E Burleigh Blvd) {Go straight (NE (T))}
- US 441 (SR 19|W Burleigh Blvd) {Turn right (NE (T))}
- SR 19 (N Palm Ave) {Turn left (NNE (T))}
- W Central Ave {Keep left (ENE (T))}
- Number 2 Rd {Keep right (SE (T))}
- CR 48 {Go straight (E (T))}
- CR 470 {Go straight (E (T))}
- E CR 470 {Turn right (E (T))}
- US 301 (SR 35|CR 470) {Turn left (NNE (T))}
- CR 470 {Go straight (E (T))}
- E CR 470 {Go straight (ESE (T))}
- E CR 470 {Start}

Data use subject to license.

© DeLorme. DeLorme Street Atlas USA® 2011.

www.delorme.com



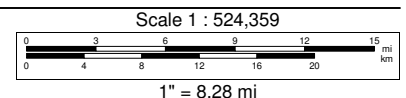


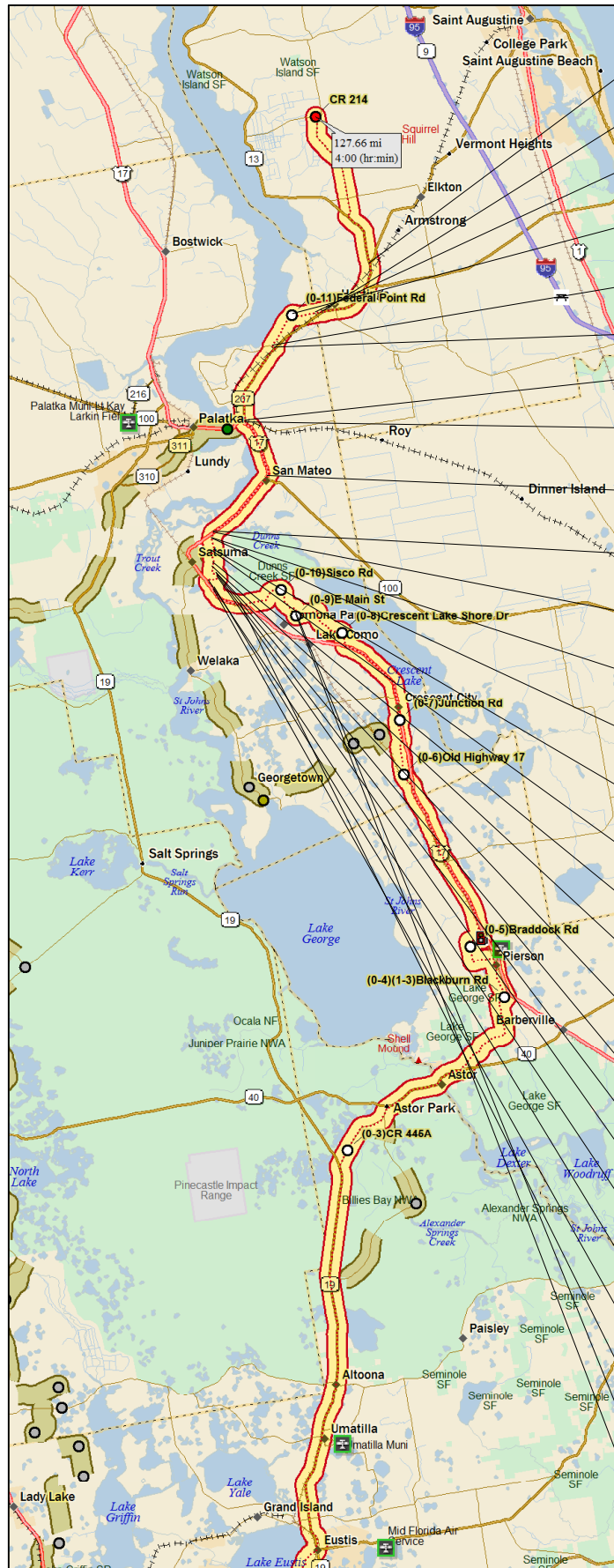
- Pomona Landing Rd {Turn left (W (T))}
- Shore Dr {Keep left (N (T))}
- Crescent Lake Shore Dr {Go straight (N (T))}
- Crescent Lake Dr {Go straight (NW (T))}
- Crescent Lake Shore Dr {Go straight (NW (T))}
- Paradise Shores Rd {Turn right (N (T))}
- S US 17 (SR 15) {Keep left (NW (T))}
- US 17 (SR 15) {Turn left (N (T))}
- Junction Rd {Turn right (E (T))}
- Old Highway 17 {Keep right (N (T))}
- Old US 17 {Go straight (N (T))}
- Old Highway 17 {Keep right (N (T))}
- Old US 17 {Go straight (N (T))}
- Old Highway 17 {Go straight (N (T))}
- Old US 17 {Keep left (N (T))}
- Old Highway 17 {Keep left (N (T))}
- US 17 (SR 15) {Keep left (NNW (T))}
- CR 3 (N Volusia Ave) {Turn left (N (T))}
- W Palmetto Rd {Go straight (E (T))}
- Braddock Rd {Go straight (N (T))}
- W Washington Ave {Turn left (W (T))}
- CR 3 (S Volusia Ave) {Turn left (N (T))}
- Blackburn Rd {Go straight (NNE (T))}
- Emporia Rd {Keep left (NE (T))}
- SR 40 {Turn right (ENE (T))}
- CR 445A {Keep right (NE (T))}
- SR 19 (CR 44|N Bay St) {Turn right (NNE (T))}

Data use subject to license.

© DeLorme. DeLorme Street Atlas USA® 2011.

www.delorme.com



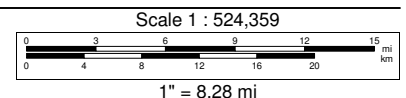


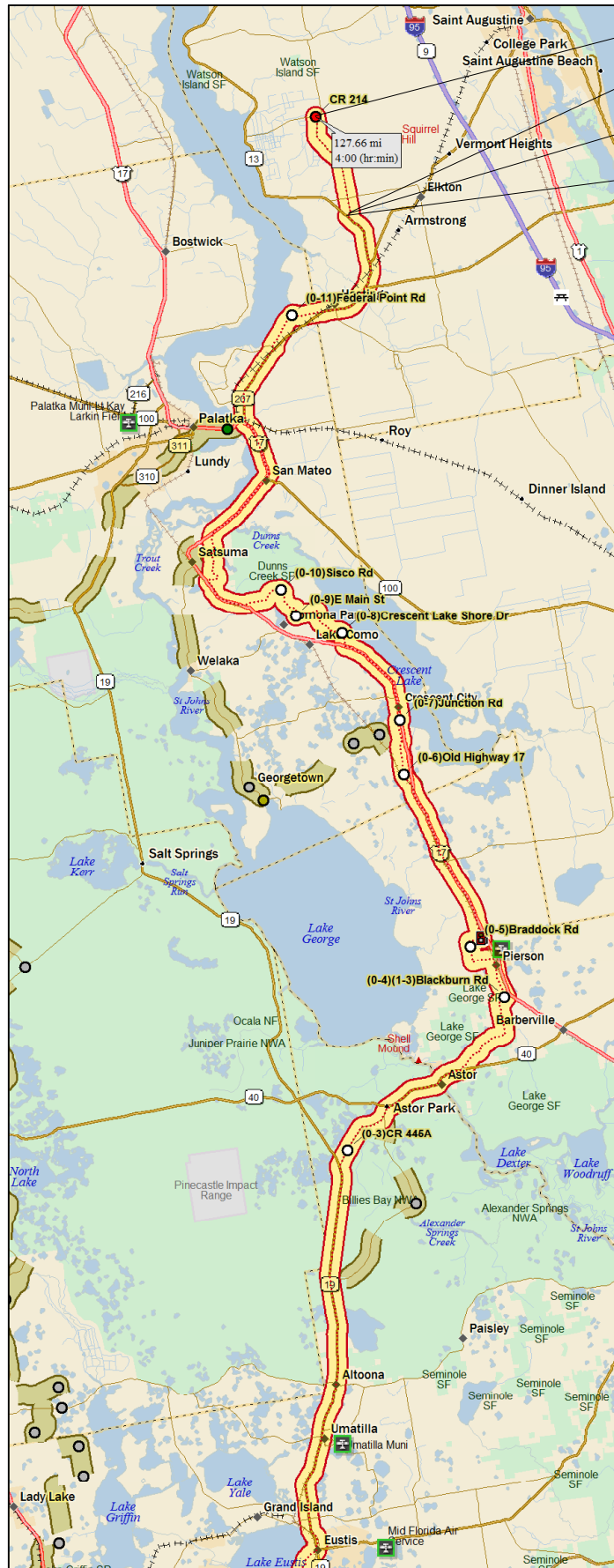
- SR 13 (CR 13 S) {Turn left (NNW (T))}
- SR 207 {Turn left (NE (T))}
- Hastings Palatka Rd {Keep left (E (T))}
- Old Hastings Rd {Turn right (E (T))}
- Federal Point Rd {Turn right (NE (T))}
- C 207a {Turn left (NW (T))}
- SR 207 {Keep right (NNE (T))}
- <unnamed> {Keep right (N (T))}
- US 17 (SR 15|SR 20|SR 100) {Keep left (NNW (T))}
- S US 17 (SR 15) {Turn right (NE (T))}
- Hoot Owl Rd {Turn left (NNW (T))}
- <unnamed> {Go straight (NE (T))}
- Doewood {Keep right (NNW (T))}
- Rabbit Track Rd {Turn left (N (T))}
- Hickory Nut Trl {Turn right (E (T))}
- Ridge Rd {Turn right (N (T))}
- Riverside Trl {Turn right (NNE (T))}
- Ivanhoe Dr {Keep left (NNW (T))}
- Cuvel Ave {Keep left (NNW (T))}
- <unnamed> {Keep left (N (T))}
- Iowa St {Turn left (N (T))}
- Kingston Blvd {Turn right (E (T))}
- Tennessee Ave {Go straight (NNW (T))}
- <unnamed> {Turn right (NNE (T))}
- S US 17 (SR 15) {Keep right (NW (T))}
- Sisco Rd {Go straight (WNW (T))}
- E Main St {Turn left (N (T))}

Data use subject to license.

© DeLorme. DeLorme Street Atlas USA® 2011.

www.delorme.com





- CR 214 {Finish}
- CR 13A S {Keep left (N (T))}
- SR 13A (CR 13A S) {Keep left (NE (T))}
- CR 13A S {Turn right (NE (T))}

Data use subject to license.

© DeLorme. DeLorme Street Atlas USA® 2011.

www.delorme.com

